



Maxar, Microsoft, Esri Community Maps Contributors, City of Bellevue, WA, King County, WA State Parks GIS, © OpenStreetMap, Microsoft, Esri, HERE, Garmin, SafeGraph, GeoTechnologies, Inc, METI/ NASA, USGS, Bureau of Land Management, EPA, NPS, US Census Bureau, USDA, EagleView Technologies, Inc.







Lake Washington

Flood Cable Station
Parcel #257950-0056

Boring Location J

E Mercer Way

-  Boring Location J
-  King County Parcel Boundaries
-  Aquatic Area
-  Massey Creek

Maxar, Microsoft, Esri Community Maps Contributors, City of Bellevue, WA, City of Renton, King County, WA State Parks GIS, © OpenStreetMap, Microsoft, Esri, HERE, Garmin, SafeGraph, GeoTechnologies, Inc, METI/NASA, USGS, Bureau of Land Management, EPA, NPS, US Census Bureau, USDA, EagleView Technologies, Inc.



0 45 90 180
US Feet

**Flood Cable Station
Parcel #302405HYDR
Submarine Cable Thermal Testing**

The information on the attached map is subject to change without notice. Puget Sound Energy makes no representation or warranty of suitability of this information for any purpose. This map is not to be used for determining the actual location of any PSE facilities. This document may contain Critical Energy Infrastructure Information (CEII), the use or disclosure of which is restricted. Copyright ©2012. All rights reserved

Property of Puget Sound Energy
Maps, Records and Technology
355 110th AVE NE, BELLEVUE, WA, 98004
NAD_1983_StatePlane_Washington_North_FIPS_4601_Ft
Date: 5/12/2023 1:1,800